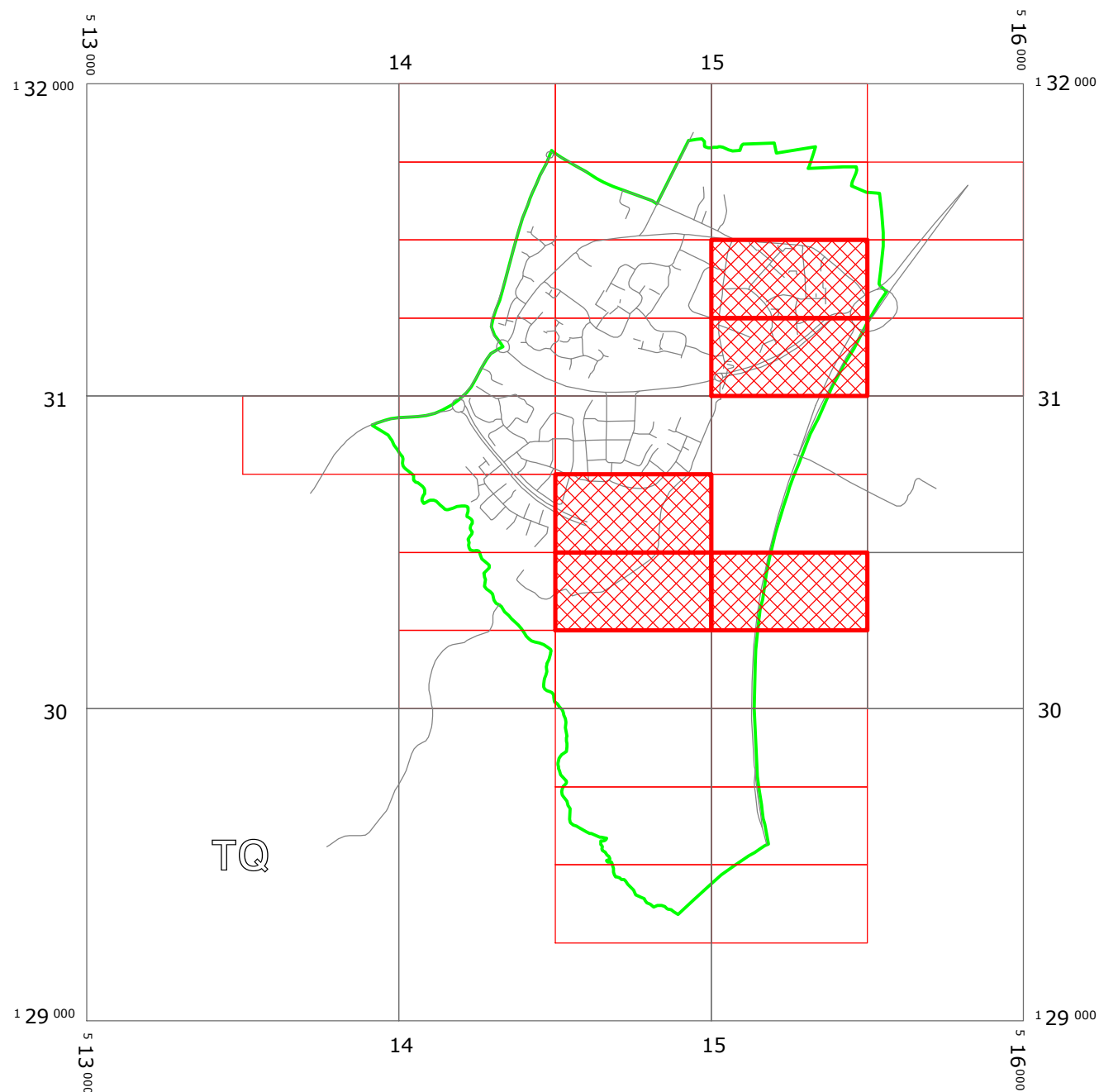







WEST SUSSEX COUNTY COUNCIL  
((HORSHAM DISTRICT) (PARKING PLACES & TRAFFIC REGULATION)  
(CONSOLIDATION NO. 2) ORDER 2006)  
(A264 BROADBRIDGE HEATH AMENDMENT) ORDER 2015

HORSHAM: LOCATION OF WAITING RESTRICTIONS



KEY:

-  OS TILE GRID
-  PARKING TILE GRID
-  LOCATION OF WAITING RESTRICTIONS
-  PARISH BOUNDARY
-  ROAD NETWORK



West Sussex County Council  
Communities & Infrastructure  
The Grange  
Tower Street  
Chichester  
West Sussex  
PO19 1RH

WEST SUSSEX COUNTY COUNCIL  
((HORSHAM DISTRICT) (PARKING PLACES AND TRAFFIC REGULATION)  
(CONSOLIDATION No. 2) ORDER 2006)  
(A264 BROADBRIDGE HEATH AMENDMENT) ORDER 2015

LOCATION OF WAITING RESTRICTIONS

Reproduced from or based upon 2013 Ordnance Survey material with permission of the Controller of HMSO  
(c) Crown Copyright reserved. Unauthorised reproduction infringes Crown copyright and may lead to  
prosecution or civil proceedings West Sussex County Council Licence No. 100023447

SCALE: 1:20,000  
DATE: 22/06/2015





Key for Waiting Restrictions

All areas over which the provision of the orders apply are defined by the shaded areas as shown on the following plans plus a contiguous area not indicated on the plans of verge and/or footway between the carriageway edge and the highway boundary. The plans in this schedule are based upon grid references of the Ordnance Survey National Grid defined by the OSGB 36 triangulation.

Prohibition of waiting at any time

101		check	No waiting at any time
-----	---	-------	------------------------

Clearways

1102		pat062	24hr Rural Clearway
1116		usgs728	24hr Rural Clearway and No waiting at any time

**WEST SUSSEX COUNTY COUNCIL**  
**((HORSHAM DISTRICT) (PARKING PLACES AND TRAFFIC REGULATION)**  
**(CONSOLIDATION NO. 2) ORDER 2006)**  
**(A264 BROADBRIDGE HEATH AMENDMENT) ORDER 2015**

West Sussex County Council in exercise of their powers under Sections 1 (1) 2 (1) and (2), 4 (2), 45, 46, 49 and 53 and Part IV of Schedule 9 of the Road Traffic Regulation Act 1984 "the Act" as amended and of all other enabling powers and after consultation with the chief officer of police in accordance with Part III of Schedule 9 to the Act hereby make the following Order:-

1. This Order shall come into operation on the 22<sup>ND</sup> day of June 2015 and may be cited as "West Sussex County Council ((Horsham District) (Parking Places and Traffic Regulation) (Consolidation No. 2) Order 2006) (A264 Broadbridge Heath Amendment) Order 2015."
2. The "West Sussex County Council (Horsham District) (Parking Places and Traffic Regulation) (Consolidation No.2) Order 2006" is hereby amended by the deletion from it of the plans specified in the First Schedule to this Order and the substitution of the plans attached in the Second Schedule to this Order and the insertion of the plans attached in the Third Schedule to this Order.

**FIRST SCHEDULE**  
**Plan numbers to be revoked**

TQ1531SWN (Issue No. 4)  
TQ1531SWS (Issue No. 1)

**SECOND SCHEDULE**  
**Plans to be substituted**  
**(as attached)**

TQ1531SWN (Issue No. 5)  
TQ1531SWS (Issue No. 2)

**THIRD SCHEDULE**  
**Plans to be inserted**  
**(as attached)**

TQ1430NES (Issue No. 1)  
TQ1430SEN (Issue No. 1)  
TQ1530SWN (Issue No. 1)

The COMMON SEAL of WEST SUSSEX  
COUNTY COUNCIL was hereto affixed

the SIXTEENTH day of JUNE 2015  
in the presence of ) (L.S.)

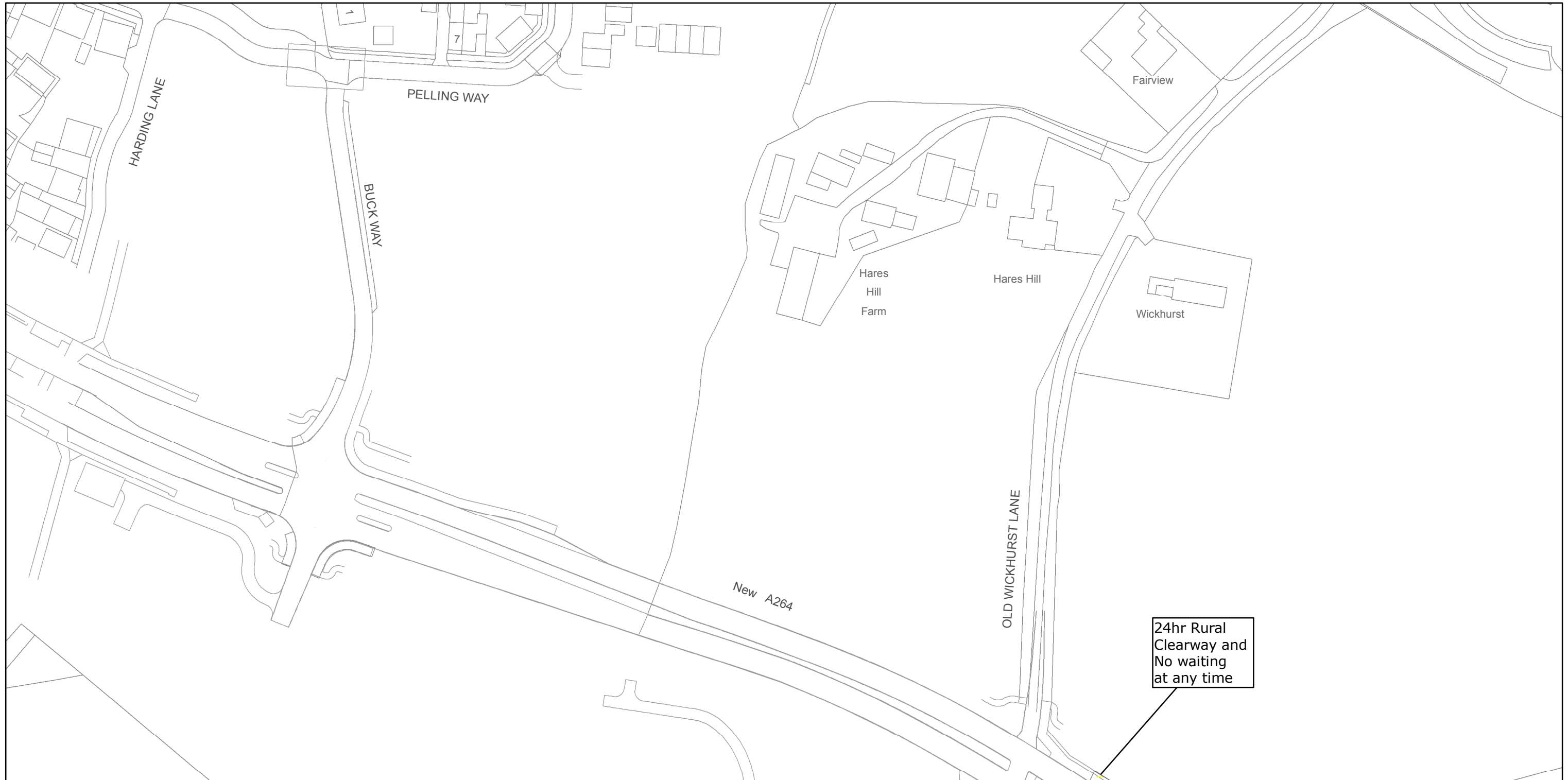
I HEREBY CERTIFY THIS TO  
BE A TRUE COPY OF THE  
ORIGINAL DOCUMENT

*M. Henshaw*  
Authorised Signatory

*Tony Kenward*  
Authorised Officer

WEST SUSSEX COUNTY COUNCIL

OFFER DELEGATED AUTHORITY



West Sussex County Council  
Highways & Transport  
The Grange  
Tower Street  
Chichester  
West Sussex  
PO19 1RH

HORSHAM DISTRICT: BROADBRIDGE HEATH  
WAITING RESTRICTIONS

Reproduced from or based upon 2013 Ordnance Survey material with permission of the Controller of HMSO (c) Crown Copyright reserved.  
Unauthorised reproduction infringes Crown copyright and may lead to prosecution or civil proceedings West Sussex County Council Licence No. 100023447

TILE REF NO:  
TQ1430NES

SHEET ISSUE NO 1  
SHEET ACTIVE FROM - 22/06/2015



SCALE:  
1:1250

at A3 size



West Sussex County Council  
Highways & Transport  
The Grange  
Tower Street  
Chichester  
West Sussex  
PO19 1RH

HORSHAM DISTRICT: BROADBRIDGE HEATH  
WAITING RESTRICTIONS

Reproduced from or based upon 2013 Ordnance Survey material with permission of the Controller of HMSO (c) Crown Copyright reserved.  
Unauthorised reproduction infringes Crown copyright and may lead to prosecution or civil proceedings West Sussex County Council Licence No. 100023447

TILE REF NO:  
TQ1430SEN

SHEET ISSUE NO 1  
SHEET ACTIVE FROM - 22/06/2015



SCALE:  
1:1250  
at A3 size





West Sussex County Council  
Highways & Transport  
The Grange  
Tower Street  
Chichester  
West Sussex  
PO19 1RH

HORSHAM DISTRICT: BROADBRIDGE HEATH  
WAITING RESTRICTIONS

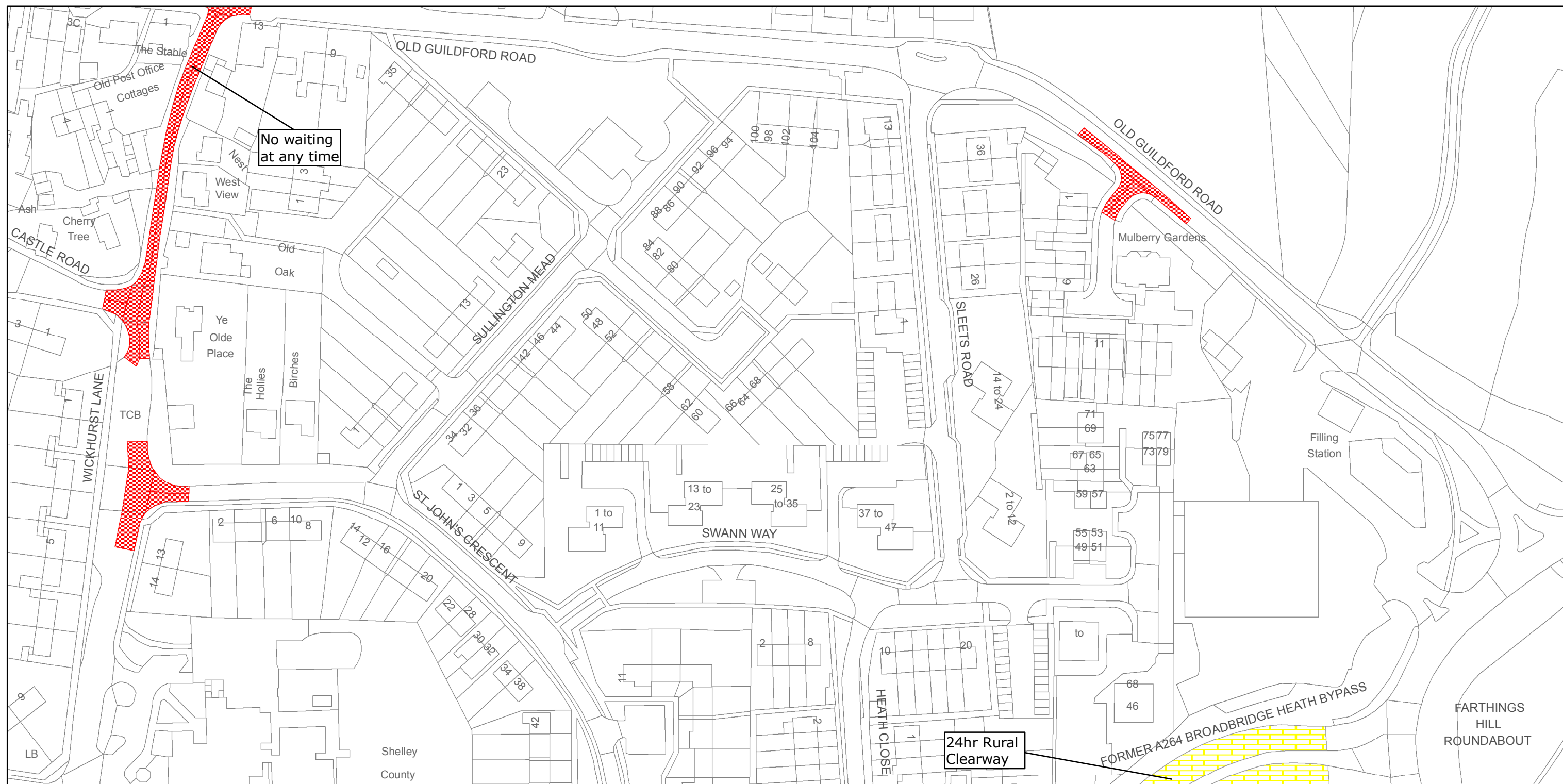
Reproduced from or based upon 2013 Ordnance Survey material with permission of the Controller of HMSO (c) Crown Copyright reserved.  
Unauthorised reproduction infringes Crown copyright and may lead to prosecution or civil proceedings West Sussex County Council Licence No. 100023447

TILE REF NO:  
TQ1530SWN

SHEET ISSUE NO 1  
SHEET ACTIVE FROM - 22/06/2015



SCALE:  
1:1250  
at A3 size



West Sussex County Council  
Highways & Transport  
The Grange  
Tower Street  
Chichester  
West Sussex  
PO19 1RH

## HORSHAM DISTRICT: BROADBRIDGE HEATH

### WAITING RESTRICTIONS

Reproduced from or based upon 2013 Ordnance Survey material with permission of the Controller of HMSO (c) Crown Copyright reserved.  
Unauthorised reproduction infringes Crown copyright and may lead to prosecution or civil proceedings West Sussex County Council Licence No. 100023447

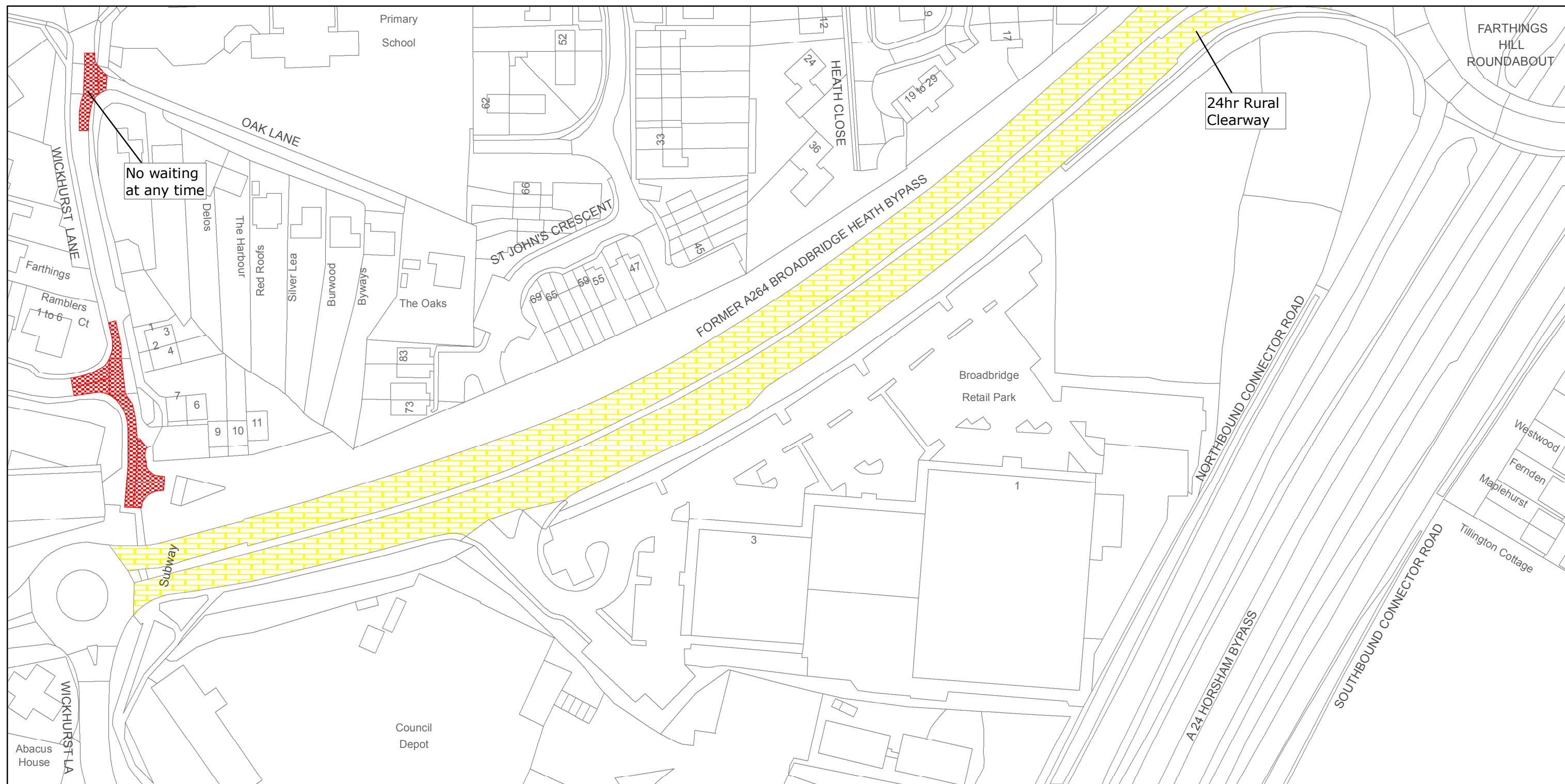
# TILE REF NO: TQ1531SWN

SHEET ISSUE NO 5  
SHEET ACTIVE FROM - 22/06/2015



SCALE:  
1:1250  
at A3 size





West Sussex County Council  
Highways & Transport  
The Grange  
Tower Street  
Chichester  
West Sussex  
PO19 1RH

# HORSHAM DISTRICT: BROADBRIDGE HEATH AND HORSHAM

## WAITING RESTRICTIONS

Reproduced from or based upon 2013 Ordnance Survey material with permission of the Controller of HMSO (c) Crown Copyright reserved.  
Unauthorised reproduction infringes Crown copyright and may lead to prosecution or civil proceedings West Sussex County Council Licence No. 100023447

TILE REF NO:  
TQ1531SWS

SHEET ISSUE NO 2  
SHEET ACTIVE FROM - 22/06/2015



SCALE:  
1:1250  
at A3 size